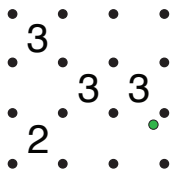

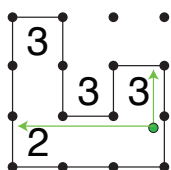


# Green Map Puzzle: Slitherlink



Instructions: Draw a single closed loop around the cells by making vertical/horizontal connections between the fence posts. Numbers inside the squares indicate how many of the edges of that square are used in the fence.

3



For Map: For each cell containing a green circle, count up all the cells (not including the cell itself) that can be "seen" horizontally and vertically; the view is blocked by the fence. Enter the number of visible cells into the appropriate green circle on the map.